City of Virginia Beach Web Maps on Web/Desktop

© 2011 City of Virginia Beach. All rights reserved

Summary

Virginia Beach City Maps

- Basic
  - http://www.arcgis.com/home/webmap/viewer.html?webmap=c1aaa7e9e66e4e6293ef4aa6b64a650f
- Advanced map (Silverlight Plug-in Required)
  - http://explorer.arcgis.com/?open=c1aaa7e9e66e4e6293ef4aa6b64a650f

Virginia Beach Census 2010

- Basic
  - http://www.arcgis.com/home/webmap/viewer.html?webmap=0e4e41ba00d047ea9fa4d49fcd2ca2f6
- Advanced map (Silverlight Plug-in Required)
  - http://explorer.arcgis.com/?open=0e4e41ba00d047ea9fa4d49fcd2ca2f6

© 2011 City of Virginia Beach. All rights reserved

Web/Desktop Viewers – Census 2010 with City Data

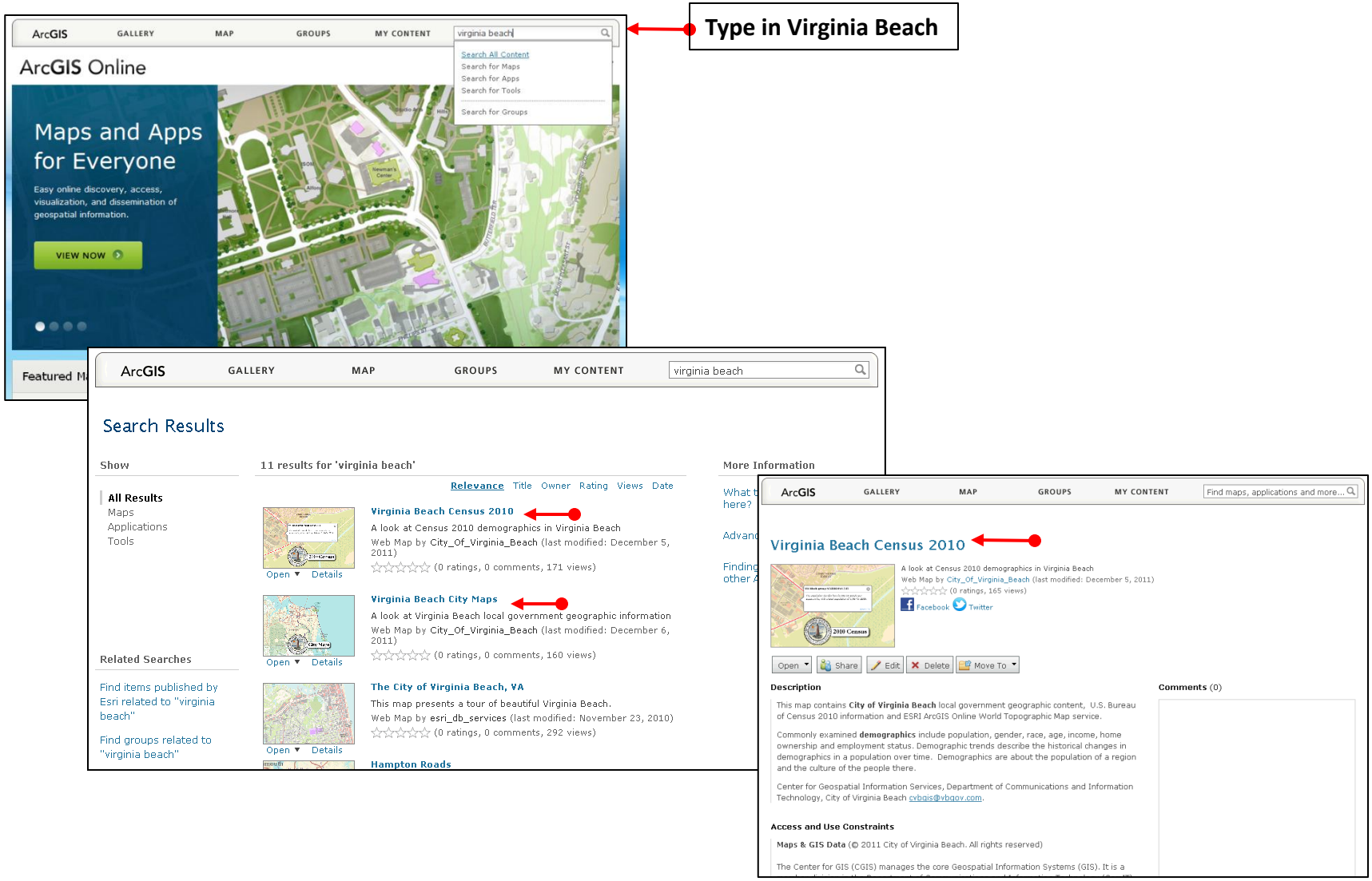

© 2011 City of Virginia Beach. All rights reserved

Web/Desktop Viewers – Census 2010 with City Data

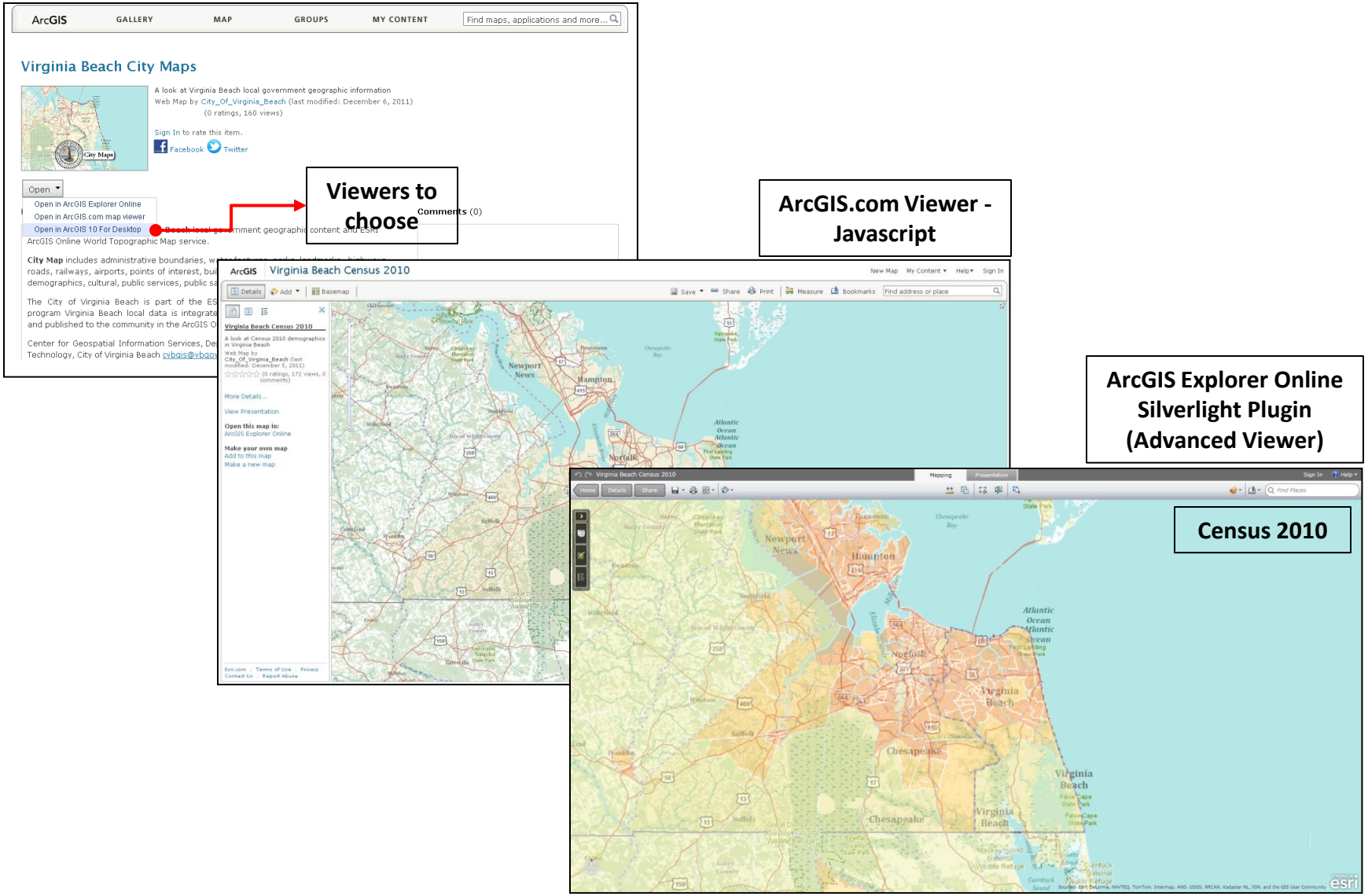

© 2011 City of Virginia Beach. All rights reserved

Web/Desktop Viewers – City Maps

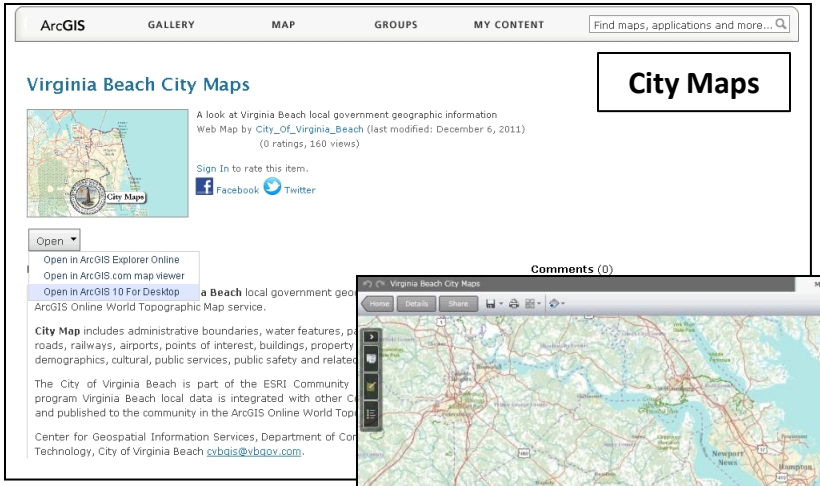

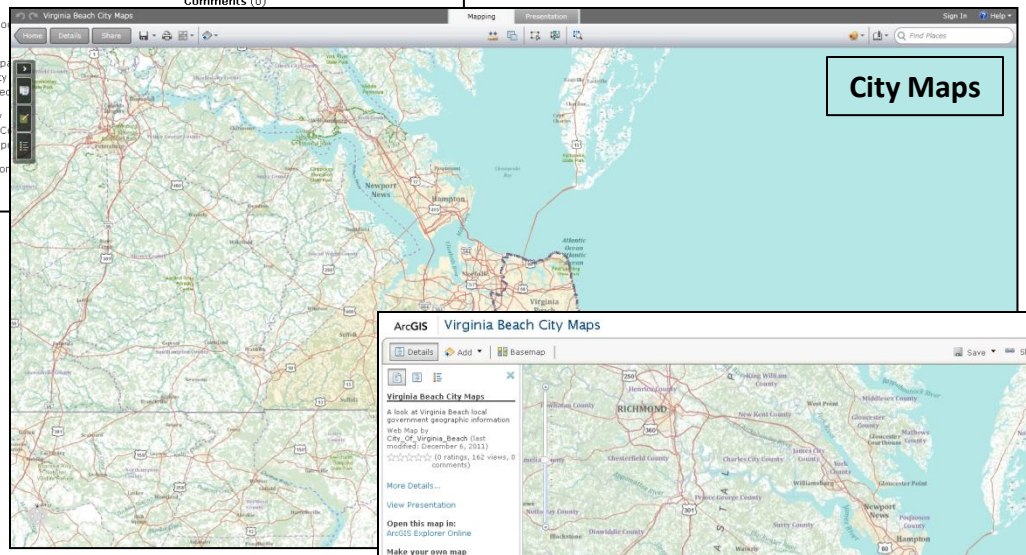

ArcGIS Explorer Online Silverlight Plugin (Advanced Viewer)

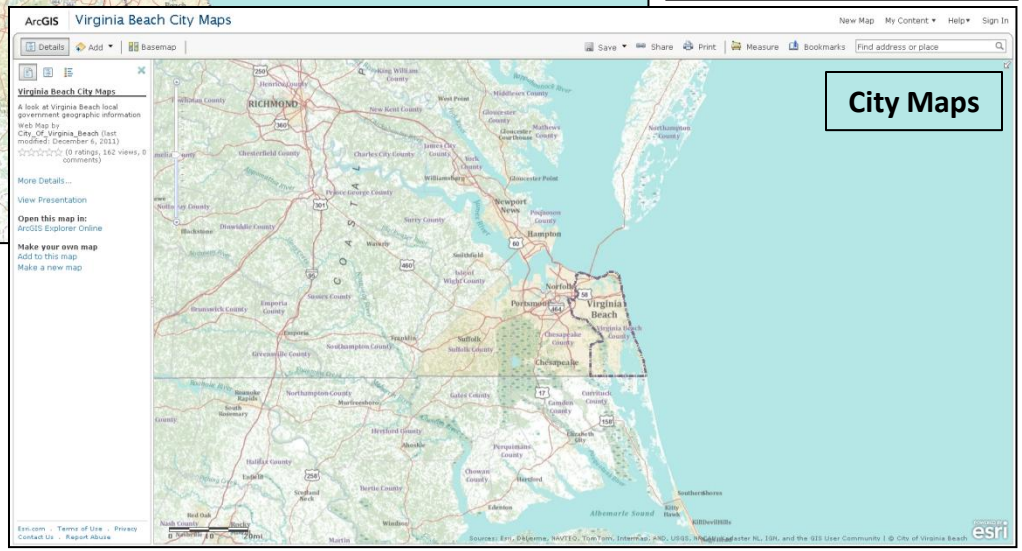

© 2011 City of Virginia Beach. All rights reserved

Census 2010 with City Data (ArcGIS Explorer Online)

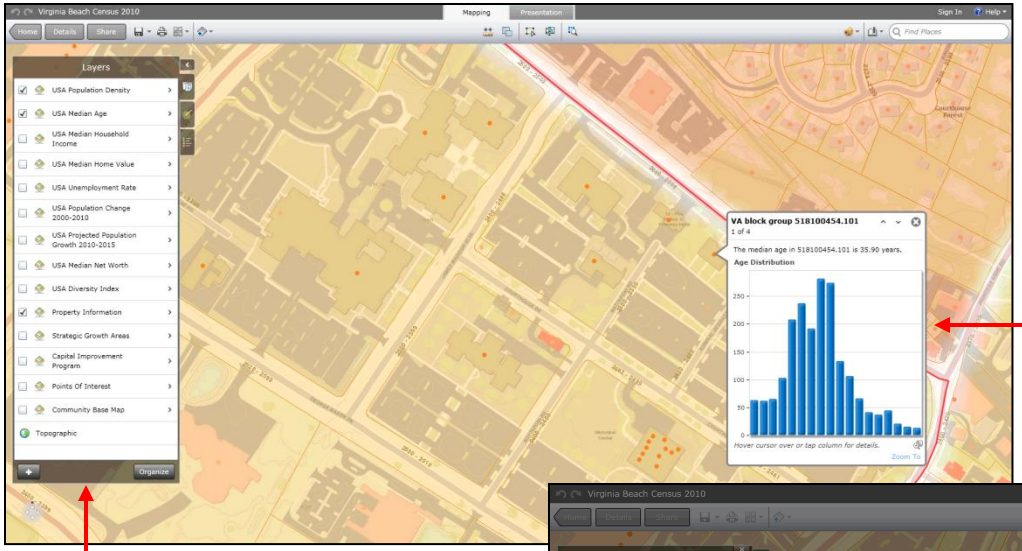

Census 2010 for the Location

Layers (Map Services)

Query Panel

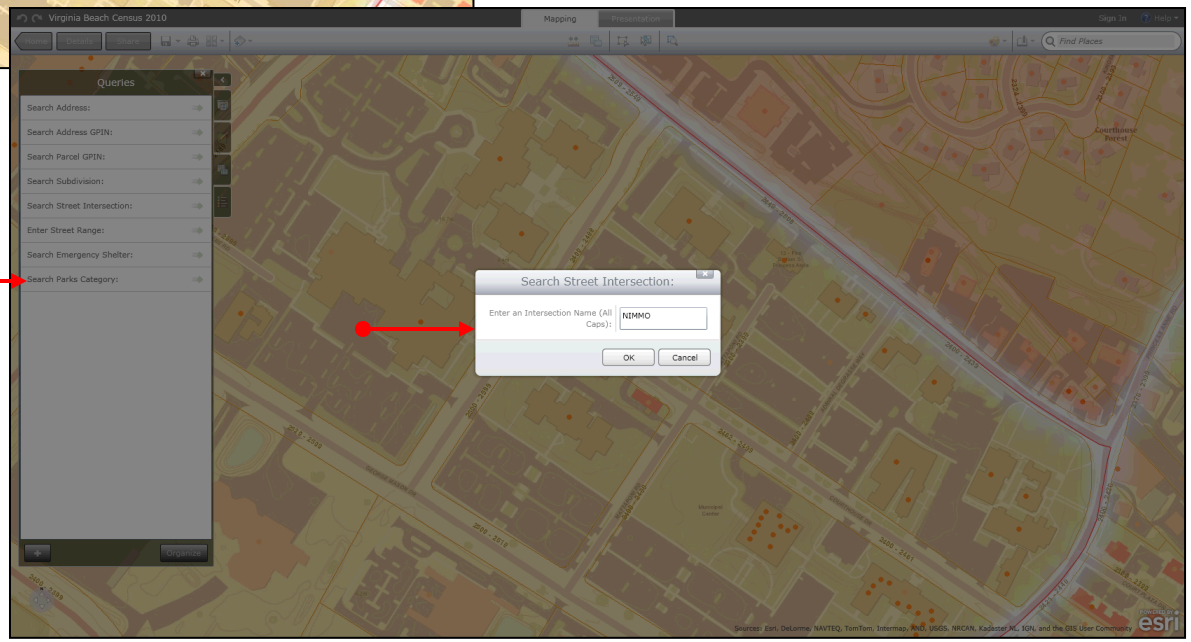

Advanced Map

© 2011 City of Virginia Beach. All rights reserved

Census 2010 with City Data (ArcGIS Explorer Online)

Viewing Map Layer Information

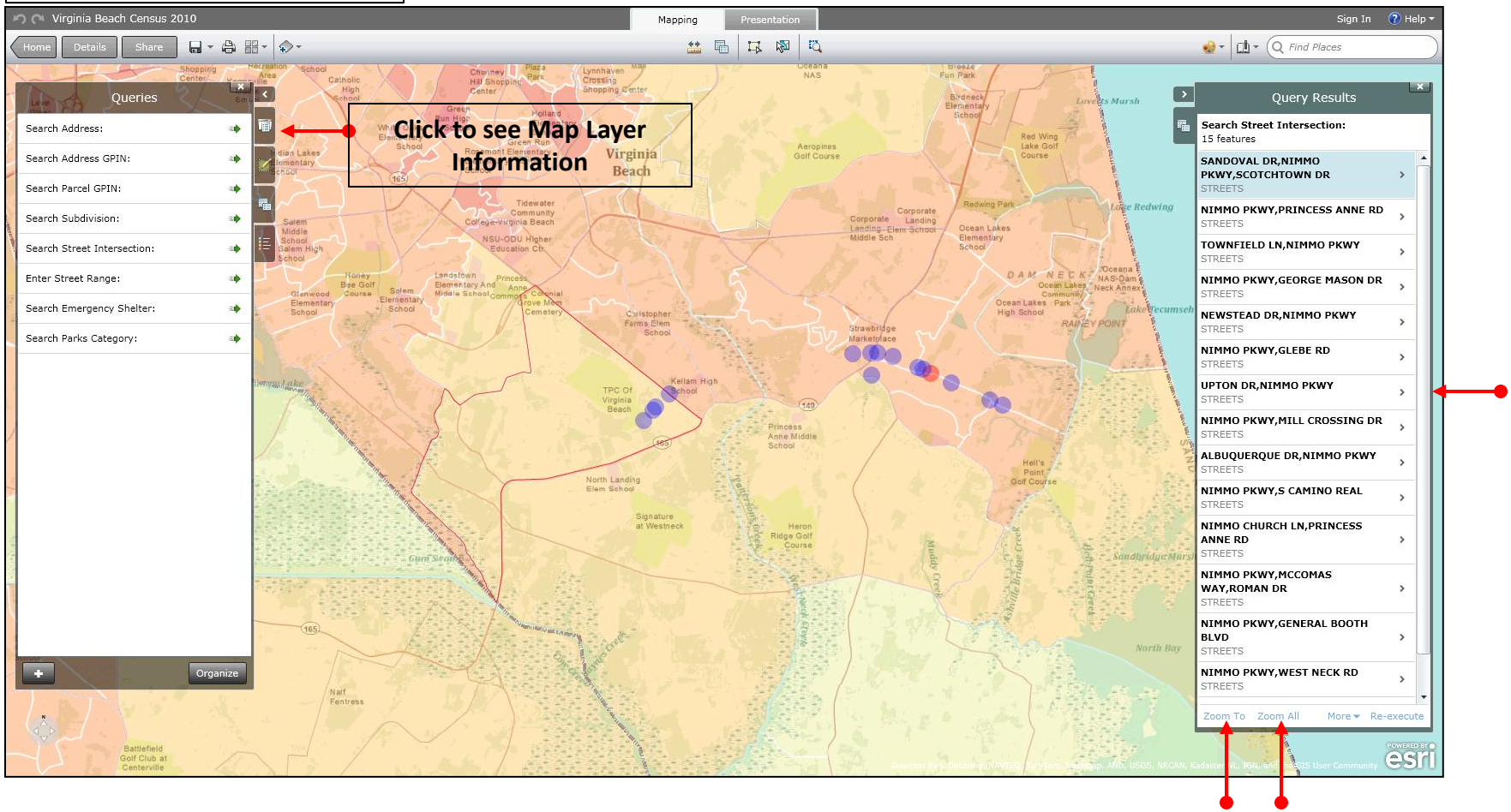

Advanced Map

© 2011 City of Virginia Beach. All rights reserved

Census 2010 with City Data (ArcGIS Explorer Online)

Setting Transparency of the Layer

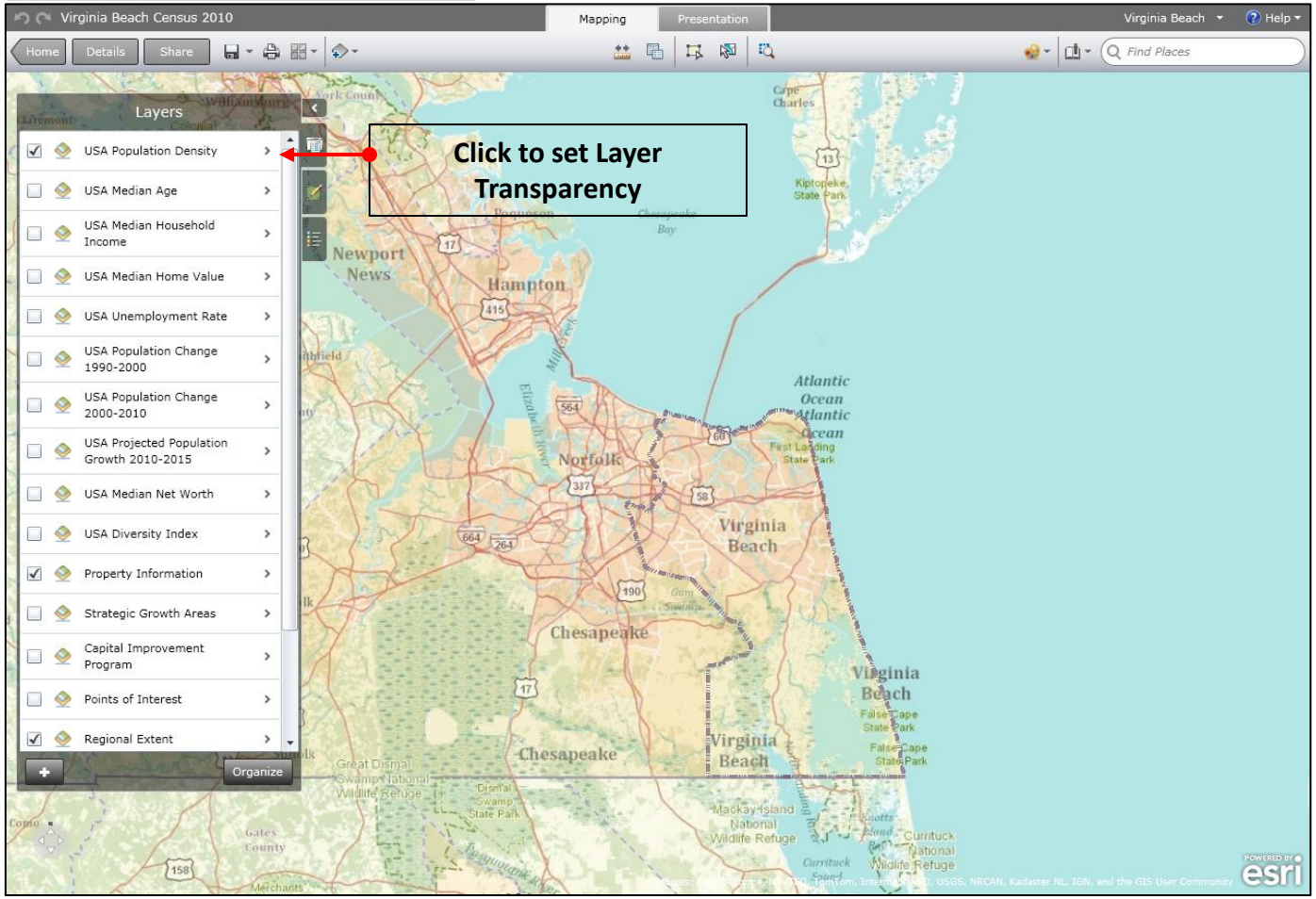

Advanced Map

© 2011 City of Virginia Beach. All rights reserved

Census 2010 with City Data (ArcGIS Explorer Online)

Transparency of the Layer

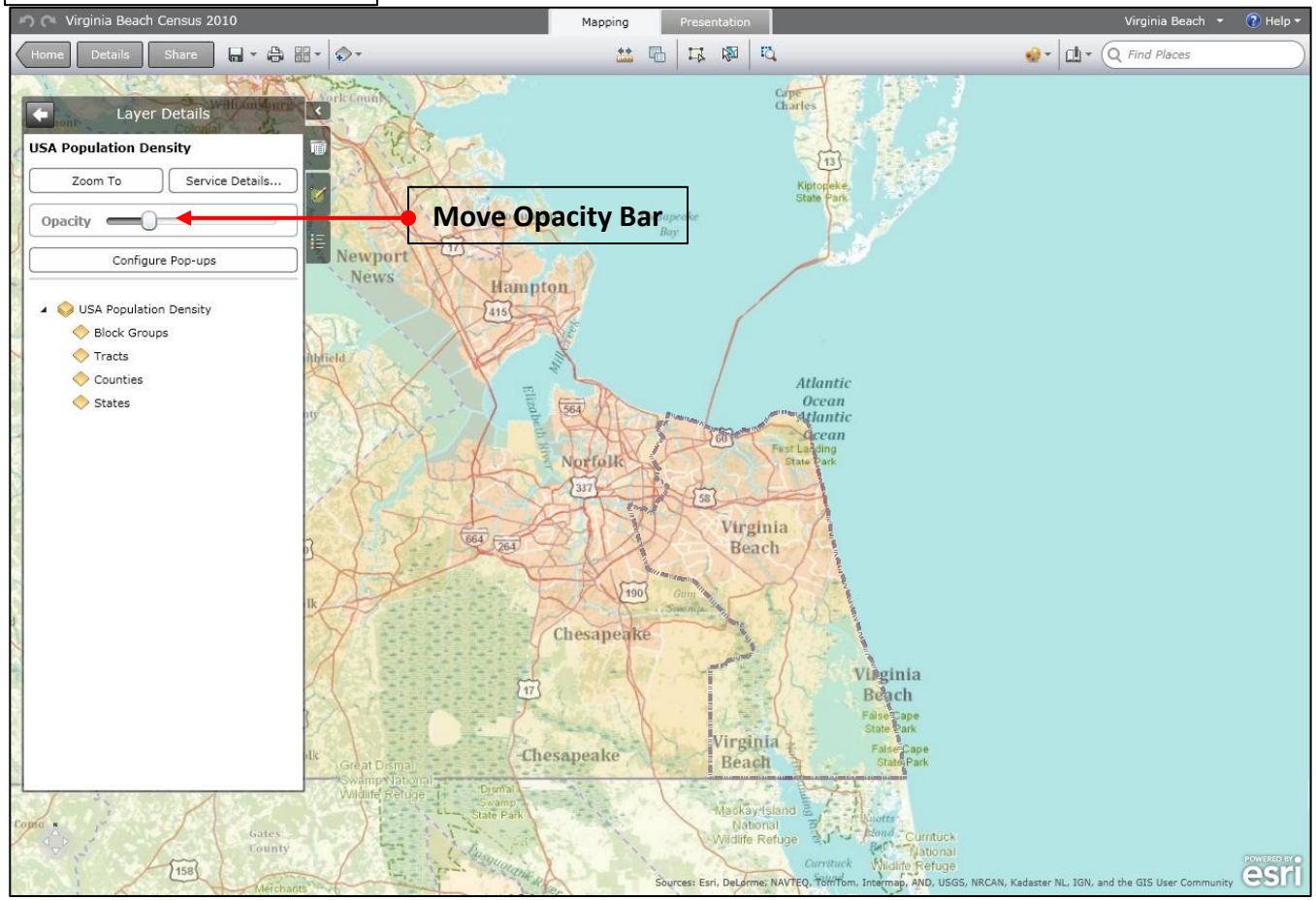

Advanced Map

© 2011 City of Virginia Beach. All rights reserved