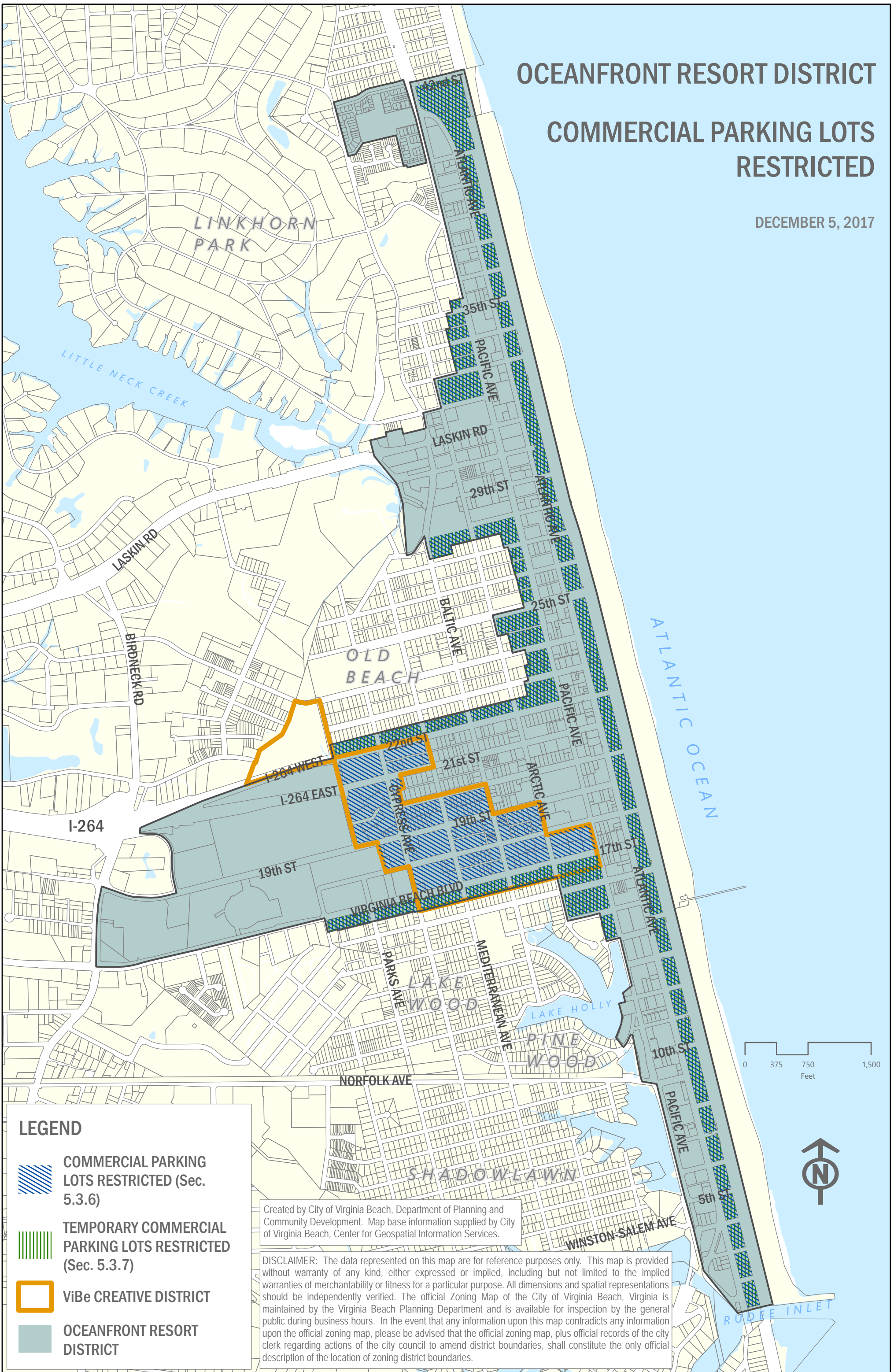






OCEANFRONT RESORT DISTRICT COMMERCIAL PARKING LOTS RESTRICTED

DECEMBER 5, 2017



LEGEND

-  COMMERCIAL PARKING LOTS RESTRICTED (Sec. 5.3.6)
-  TEMPORARY COMMERCIAL PARKING LOTS RESTRICTED (Sec. 5.3.7)
-  ViBe CREATIVE DISTRICT
-  OCEANFRONT RESORT DISTRICT

Created by City of Virginia Beach, Department of Planning and Community Development. Map base information supplied by City of Virginia Beach, Center for Geospatial Information Services.

DISCLAIMER: The data represented on this map are for reference purposes only. This map is provided without warranty of any kind, either expressed or implied, including but not limited to the implied warranties of merchantability or fitness for a particular purpose. All dimensions and spatial representations should be independently verified. The official Zoning Map of the City of Virginia Beach, Virginia is maintained by the Virginia Beach Planning Department and is available for inspection by the general public during business hours. In the event that any information upon this map contradicts any information upon the official zoning map, please be advised that the official zoning map, plus official records of the city clerk regarding actions of the city council to amend district boundaries, shall constitute the only official description of the location of zoning district boundaries.